

Children's Atlas of God's World

North America

From [1+1+1=1](#)

There is a one page review/notebooking page for each continent and country featured in this book. The pages were designed to be usable by multiple ages. I chose facts from the reading to emphasize for each country to prompt discussion with my kids.

Answer sheets are at the end! The answers for the "special facts and places" boxes are notes to inspire ideas, not word for word answers.

Copyright © 2015 Carisa Hinson 1 + 1 + 1 = 1

All rights reserved by author.

Permission to copy for single classroom/home use only.

Electronic distribution limited to single classroom/home use only.

Want to share? Link to my blog post/website, NOT the PDF file itself.


[Full Terms of Use here](#)

All images © [Wikipedia](#), [Thinkstock](#) & [Clipart ETC](#)

Font s © [Kimberly Geswin](#)

Need the Book?

[Get it here!](#)



North America

Every _____ is present on the continent of North America. A biome is a community of similar _____ and _____.

There are many countries in North America, the largest being _____,
_____,
_____,
and _____.

There are also many smaller _____ that are a part of North America.

4 Facts About North America

Panama Canal


Mt McKinley

Greenland

Leif the Lucky



United States



People from almost every nationality live in the United States giving it the nickname _____.

There are _____ states with 2 states being separated from the other 48 by land or water. The two separated states are _____ and _____.



**Places in
The United States**

Washington D.C.

Mount Rushmore

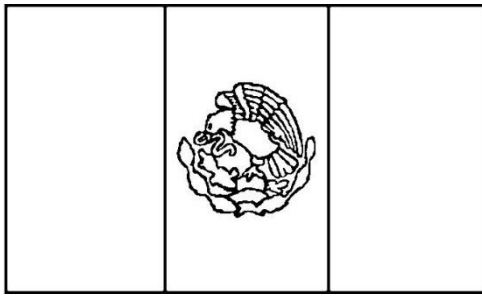
Golden Gate Bridge

Statue of Liberty

Yellowstone

The Grand Canyon

Mexico



_____ refers to “beard of feathers” and _____ refers to the “place of the serpent.”

Because of people who came from _____, there are more Spanish speaking people in Mexico than there are in _____.

The largest and capital city of Mexico is _____.

The tradition of the _____ is often thought of as a Mexican tradition, but it came from _____, through _____ and then to Mexico!



Places in Mexico

Monarch Butterfly

Chihuahuan Desert

Tenochtitlán

Palenque

Chichen Itza

Guanajuato

Canada



Canada is the largest nation by land area in _____.

It is made up of _____ provinces and _____ territories.

The two primary languages of Canada are _____ and _____.

The majority of Canadians live within _____ miles of the US border.



Canada ~ Places & Facts

CN Tower

Niagara Falls

5 Agricultural Industries

T.C.H.

Fossil Discoveries

Inuit

North America ANSWERS

Every BIOME is present on the continent of North America. A biome is a community of similar PLANTS and ANIMALS.

There are many countries in North America, the largest being CANADA, UNITED STATES, MEXICO, and GREENLAND.

There are also many smaller ISLANDS that are a part of North America.

4 Facts About North America

Panama Canal

Begun in 1881, took over 30 years to finish, provides a waterway through Gulf of Mexico and the Caribbean Sea, 48 mile passage, has locks for ships like a water elevator.

Mt McKinley

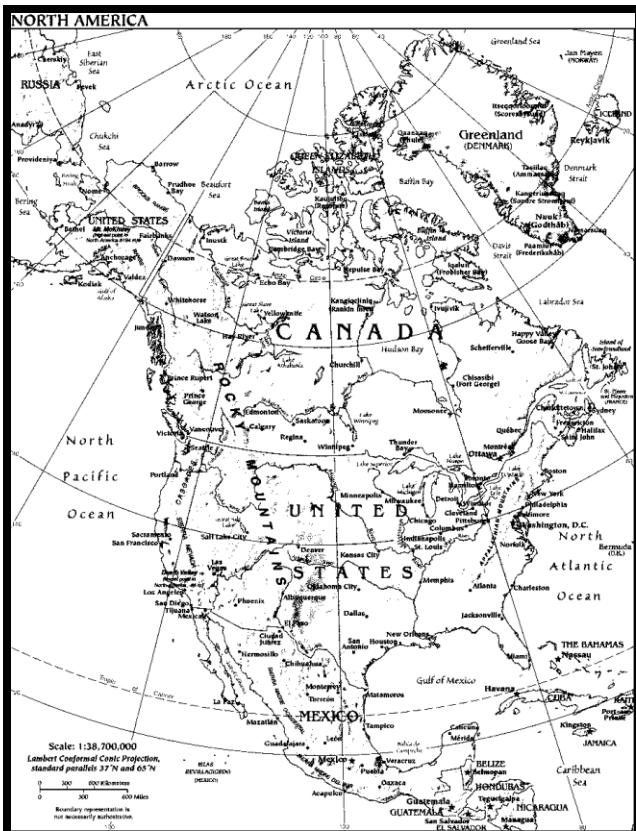
Highest mountain in North America, 20,320 ft, in Alaska, also known as Denali {means the high one}, usually takes 3 weeks to summit {climb}, first successful ascent was 1913.

Greenland


Largest island in the world, is a part of North America but Denmark in Europe still has some control over Greenland.

Leif the Lucky

He {Leif Erikson} took the Gospel to Greenland in as early as A.D. 1000. First time Christianity came to North America.



U.S.A. ANSWERS



People from almost every nationality live in the United States giving it the nickname THE MELTING POT.

There are 50 states with 2 states being separated from the other 48 by land or water. The two separated states are ALASKA and HAWAII.



Places in The United States

Washington D.C.

Capital city of U.S. Named after George Washington. Not actually part of any state.

Mount Rushmore

Black Hills of South Dakota, completed in 1941. 4 presidents: George Washington, Thomas Jefferson, Theodore Roosevelt, and Abraham Lincoln.

Golden Gate Bridge

In San Francisco, CA. Completed in 1937, took 4 years to build. Once the longest suspension bridge.

Statue of Liberty

A gift to the U.S. from France, dedicated on 10/28/1886. Sign of freedom for millions who have entered the country. Located on Liberty Island in New York Harbor.

Yellowstone

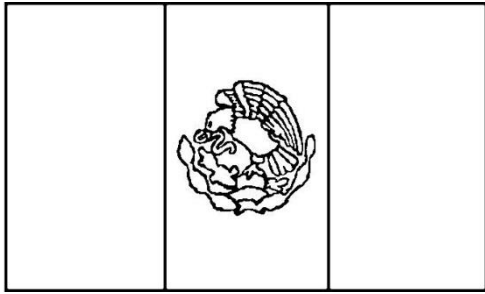
1st national park in the world, in 1872. Contains world's largest collection of geysers.

The Grand Canyon

277 miles across, up to 18 miles wide, and over a mile deep. In Arizona.

Mexico

ANSWERS



MEXI refers to “beard of feathers” and CO refers to the “place of the serpent.”

Because of people who came from SPAIN, there are more Spanish speaking people in Mexico than there are in SPAIN.

The largest and capital city of Mexico is MEXICO CITY.

The tradition of the PINATA is often thought of as a Mexican tradition, but it came from CHINA, through SPAIN and then to Mexico!



Places in Mexico

Monarch Butterfly

Monarch Butterfly Biosphere Reserve is located 60 miles NW of Mexico City and is a protected area where up to a billion monarch butterflies migrate to.

Chihuahuan Desert

North America's 2nd largest desert. In northern Mexico.

Tenochtitlán

Ancient Aztec city, just north of Mexico City. Many pyramids.

Palenque

Ancient Mayan city that disappeared into the jungle but was discovered in the 1700s.

Chichen Itza

Center of a great Mayan civilization in the Yucatan Peninsula. Over a million people visit each year.

Guanajuato

Historic town, first settled in 1520, name means “Frog Hill.”

Canada ANSWERS



Canada is the largest nation by land area in NORTH AMERICA

It is made up of 10 provinces and 3 territories.

The two primary languages of Canada are ENGLISH and FRENCH.

The majority of Canadians live within 100 miles of the US border.



Canada ~ Places & Facts

CN Tower

Tallest freestanding structure in the western world. It is in Toronto. It is 1815 feet tall and is used as a radio tower and has a revolving restaurant.

Niagara Falls

Straddles the Canadian and US border, attracts millions of visitors each year. The Niagara River is believed to be formed by melting Ice Age glaciers.

5 Agricultural Industries

1-grains, 2-beef and hogs, 3-dairy, 4-poultry and eggs, 5-horticulture.

T.C.H.

Trans-Canada Highway, the longest highway in the world. 4860 miles long, in southern Canada.

Fossil Discoveries

Many dinosaur discoveries have been made in Canada. Over 35 different dinosaurs have been discovered in Dinosaur Provincial Park.

Inuit

Native people group of Canada, inhabiting some of the northernmost places in Canada.